


**Today is the 26th of November,**

**Monday**





11



# The United States of America

**ГЕОГРАФИЧЕСКОЕ  
ПОЛОЖЕНИЕ, НАСЕЛЕНИЕ И  
ДОСТОПРИМЕЧАТЕЛЬНОСТИ**



**Цель:** ➤ Развитие и закрепление системы знаний, умений по теме «США» путем интеграции школьных предметов: английского языка и географии.

## **Задачи:**

- обобщить и закрепить полученные знания и умения по теме, формировать представление о стране на базе уже имеющихся знаний, формировать навыки применения полученных знаний на других уроках;
- научить учащихся самостоятельно планировать и осуществлять свою учебно-коммуникативную деятельность;
- воспитание уважительного отношения к людям другой национальности, стремления выразить восхищение успехами и достижениями других народов.



# OUR LESSON'S PLAN

**1. SOME FACTS ABOUT THE USA;**

**2. GEOGRAPHIC LOCATION  
(POSITION) OF THE USA;**



**3. THE MAIN CITIES OF THE USA;**

**4. SIGHTSEEINGS OF THE COUNTRY.**

# QUESTIONS:

**1. IS THE USA WORTH VISITING?**

**Стоит ли посетить США?**


**2. WHY DO YOU THINK SO?**

**Почему ты так думаешь?**

**3. WHY DO THE USA ATTRACT SO MANY PEOPLE FROM DIFFERENT COUNTRIES?**

**Почему США привлекают столько людей из разных стран?**





**THE USA**  
**THE ATLANTIC OCEAN**  
**THE PACIFIC OCEAN**  
**ALASKA**  
**WASHINGTON D.C.**  
**THE GULF OF MEXICO**  
**NORTH AMERICA**  
**SOUTH AMERICA**  
**HAWAII**



## With **THE**

Страны, названия которых включают слова: *REPUBLIC, UNION, KINGDOM, STATES, FEDERATION*

**THE UNITED KINGDOM OF GREAT BRITAIN AND NORTHERN IRELAND, THE REPUBLIC OF CUBA, THE RUSSIAN FEDERATION**

**Океаны, моря, реки**

**THE ATLANTIC OCEAN, THE BLACK SEA, THE THAMES**

**Группы озер**

**THE GREAT LAKES, THE SELIGER**

**Группы островов**

**THE BRITISH ISLES, THE BAHAMAS, THE CANARIES**

## Без **Артикля**

**Континенты**

**EUROPE, AFRICA, NORTH AMERICA, SOUTH AMERICA, AUSTRALIA, ASIA**

**Штаты**

**CALIFORNIA, FLORIDA**

**Города**

**KIEV, LONDON**

**Отдельные озера**

**LAKE ONTARIO, LAKE BAIKAL, LAKE MICHIGAN**

**Отдельные острова**

**GREENLAND, CYPRUS, MADAGASCAR**





# Geographical position

**Atlantic  
ocean**

*The USA occupies the central part  
of North America. It stretches from  
the Pacific to the Atlantic Ocean.*

**Pacific  
ocean**





Washington

Oregon

Idaho

Montana

North Dakota

Minnesota

Wisconsin

Michigan

New Hampshire

Vermont

Massachusetts

Maine

New York

South Dakota

Wyoming

Nebraska

Iowa

Illinois

Indiana

Ohio

Pennsylvania

Rhode Island

Connecticut

New Jersey

Delaware

Maryland

Washington, D.C.

West Virginia

California

Nevada

Utah

Colorado

Kansas

Missouri

Kentucky

Virginia

Arizona

New Mexico

Oklahoma

Arkansas

Tennessee

North Carolina

South Carolina

Texas

Alabama

Georgia

Mississippi

Louisiana

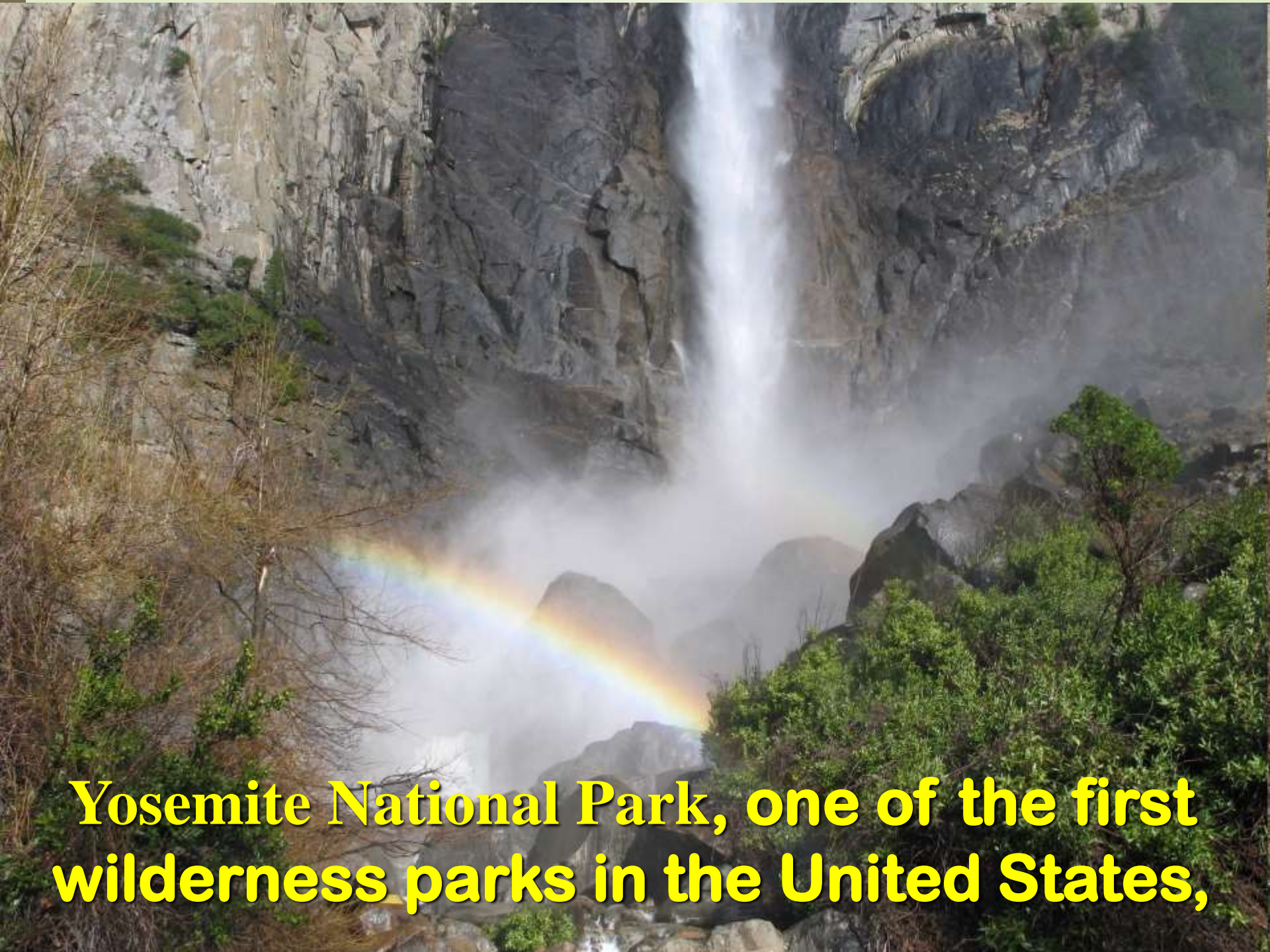
Alaska

Hawaii

**The USA is a large country with many different natural wonders, such as**








**Yosemite National Park, one of the first wilderness parks in the United States,**





**WITH ITS AGE-OLD SEQUOIAS;**

A photograph of the General Sherman tree in winter. The massive tree trunk is the central focus, with a wooden walkway leading towards it. Several people are walking on the path. The ground is covered in snow, and wooden fences line the walkway. The text "GENERAL SHERMAN" is visible on a wooden sign in the foreground.

GENERAL SHERMAN





**ANOTHER WILDLIFE PLACE IS YELLOWSTONE NATIONAL PARK**





**The population of the country is more than 250 million people.**

**Americans are made up from nearly all races and nations. That's why the USA is called "the melting pot". The largest cities are: New York, Los Angeles, Chicago, Philadelphia, Detroit, San-Francisco, Washington and others.**



**The largest rivers are the Mississippi, the Missouri, the Rio Grande and the Columbia.**



**WASHINGTON**

**Вашингтон**

**USA**





# New York





# New York City



**Bronx**

**Manhattan**

*LaGuardia Airport*

**Queens**

**Brooklyn**

*John F. Kennedy International Airport*

**Staten Island**

*Newark Liberty International Airport*

# Mississippi River Basin



The drainage basin of the Mississippi River, covers about 3 million square km (1.2 million square miles) and consists of many smaller drainage basins. The drainage basin of the Yellowstone River is one of many that contribute to the Missouri River which is one of many that make up the drainage basin of the Mississippi.

The Statue of Liberty,  
officially named  
**the Statue of Liberty  
Enlightening the World**







Where liberty is,  
there is my country.

— *Benjamin Franklin*

# Statue of Liberty



New York City's Statue of Liberty

**M O T E L** .com

Call Toll Free: 1-877-77MOTEL  
Outside US: 00-800-30975710




1	2	3	4	5	6	7	8	9	10

1	2	3	4	5	6	7	8	9	10
c	o	r	r	e	c	t	l	y	!

# YOUR RESULTS

- 1. I can speak about.../sing...**
- 2. Now I know many facts about ...**
- 3. It was interesting, useful to learn about...**
- 4. The information about ... was new, interesting, useful ...**
- 5. I want to ...**



**АМЕРИКА –**

**волшебный материк,**

**Как много интересного он в себе таит.**

**На востоке - равнины,**

**на западе – горы,**

**Есть там реки, моря и озера.**

**Есть туманы, дожди и снега,**

**На севере – холод, на юге – жара.**

**Как много удивительного хранит эта земля,**

**Есть гейзеры, вулканы, свирепствует торнадо,**

**Бушует Ниагара, всех удивляет Колорадо,**

**Была бы я волшебником, свозила бы вас туда**



# Homework / Домашнее задание

(заполнить таблицу)

## Geographical and Cultural Table

Name of the country	Capital	Location	Official language	Motto	Symbols	Currency	People



**THANK YOU!**



**GOOD BYE!**